













PLEASE READ - 25+ Route


BE PREPARED – Please make sure you take essentials such as
Drink - Puncture Kit\tube - PUMP/Tools - Mobile phone - Suitable clothing

Please respect other road users and take care at all times when at junctions.
Some lanes can be narrow and although the course has been surveyed we are not in control
of livestock and agricultural movements that may adversely affect road surfaces.

 Bear Right  Turn Right  Bear Left  Turn Left
SP = Signpost - TJ = T Junction - RB = Roundabout

-
-  out of Otter Inn Car Park
 -  SP Ottery
 -  at TJ
 - Continue for 2 mls
 -  SP **FAIRMILE** (Directly before Dual Carriageway)
 -  after ½ mile SP Clyst Hydon
 -  after 1 ml SP **PLYMTREE**
 -  after 2 mls SP Plymtree
 - Pass Blacksmith Arms (Plymtree) bare right around church and out of village
 -  at X roads SP Cullompton
 -  at FIVE CROSS WAYS SP Kentisbeare
 - DANGER – AT MAIN ROAD CROSS STRAIGHT OVER** go to Kentisbeare and the Wyndham Arms.
 - To Return leave the pub going up the hill and bearing right  .
 -  after 150m SP Dulford
 -  at TJ
 -  SP Dulford (Priory Wall X)
 -  at TJ
 - DANGER – AT MAIN ROAD CROSS STRAIGHT OVER**
 - Continue to CLYST WILLIAM CROSS
 -  SP Payhembury
 -  After ½ mile
 -  At FORK then 
 -  SP Hembury Fort
 -  at UGGATON CROSS SP Upton

Go through Upton

 bear right

 at MOUSEHOLE CROSS SP Cheriton


DANGER - At Four Cross way go straight across.

 at TJ


Follow signs to Feniton

 at TJ

Go through Feniton old village

 SP BUCKERELL

 through Buckerell SP Weston

 at TJ to the OTTER INN