

PLEASE READ - 50 + Mile Route

BE PREPARED – Please make sure you take essentials such as
Drink - Puncture Kit\tube - PUMP/Tools - Mobile phone - Suitable clothing















BEWARE

This is a very demanding route involving some serious climbing & descents

**PLEASE NOTE This route is NOT signed and there will be no
breakdown cover on this route other than complete recovery –
Please take all you need and more!**

Please respect other road users and take care at all times when at junctions.
Some lanes can be narrow and although the course has been surveyed we are not in control
of livestock and agricultural movements that may adversely affect road surfaces.


 Bear Right  Turn Right  Bear Left  Turn Left
SP = Signpost - TJ = T Junction - RB = Roundabout

-
-  out of Otter Inn Car Park
 -  SP Ottery
 -  at TJ
 - Continue for 2 mls
 -  SP **FAIRMILE** (Directly before Dual Carriageway)
 -  after ½ mile SP Clyst Hydon
 -  after 1 ml SP **PLYMTREE**
 -  after 2 mls SP Plymtree
 - Pass Blacksmith Arms (Plymtree) bare right around church and out of village
 -  at X roads SP Cullompton
 -  at FIVE CROSS WAYS SP MUTTERTON
 - Go through Mutterton and follow SP to Westcott – after 500m follow road to
CLYST HYDON **NOT** WESTCOTT.
 -  at TJ towards Clyst Hydon
 -  at THREE FIRS CROSS
 -  after Village Hall
 -  at Junction after 1 mile (1st Right)
 -  at TJ

DANGER – MAIN ROAD Go Straight Across SP HELE

Follow signs to BRADNINCH

 at TJ

 at top of hill


 next to SPAR Shop – BEACON ROAD

FOLLOW THIS ROAD


 at top of hill at the four FARM gates – **DANGER VERY STEEP DESCENT**


 at bottom of hill and follow road

 at RED CROSS SP SILVERTON

 at RB up to village

AT RB Take 3rd exit "FORE STREET", continue out of village – LONG CLIMB
Continue on at top of hill SP Butterleigh (2mls)


 in Butterleigh SP BICKLEIGH BURN

Follow winding road until next  (Grass triangle)

EXTREME CAUTION – STEEP CLIMB and STEEP DESCENT

 at TJ

At Junction  down hill

 at TJ (MAIN ROAD)

Follow road to Tiverton (**TOUR of BRITAIN ROUTE**)

At RB follow "Other Routes"


At RB go straight over

At RB go straight over


At RB go straight over SP Halberton

Leave Tiverton passing Blundells School

Continue through Halberton

 at "The Barge" pub SP Willand

In Willand at RB take 3rd exit SP Cullompton

 SP "POST OFFICE" – Willand Old Village Road


 after 100m SP KENTISBEARE

 at STAGS CORNER

 after 50m

 at KINGSFORD CROSS SP Kentisbeare for a stop at the WYNDHAM ARMS

If you wish to continue on, do not turn but follow road to the main Honiton –

Cullompton road and  to Honiton.

Go through AWLISCOMBE and  immediately after you leave the 30mph zone and continue on to Weston and the Otter Inn